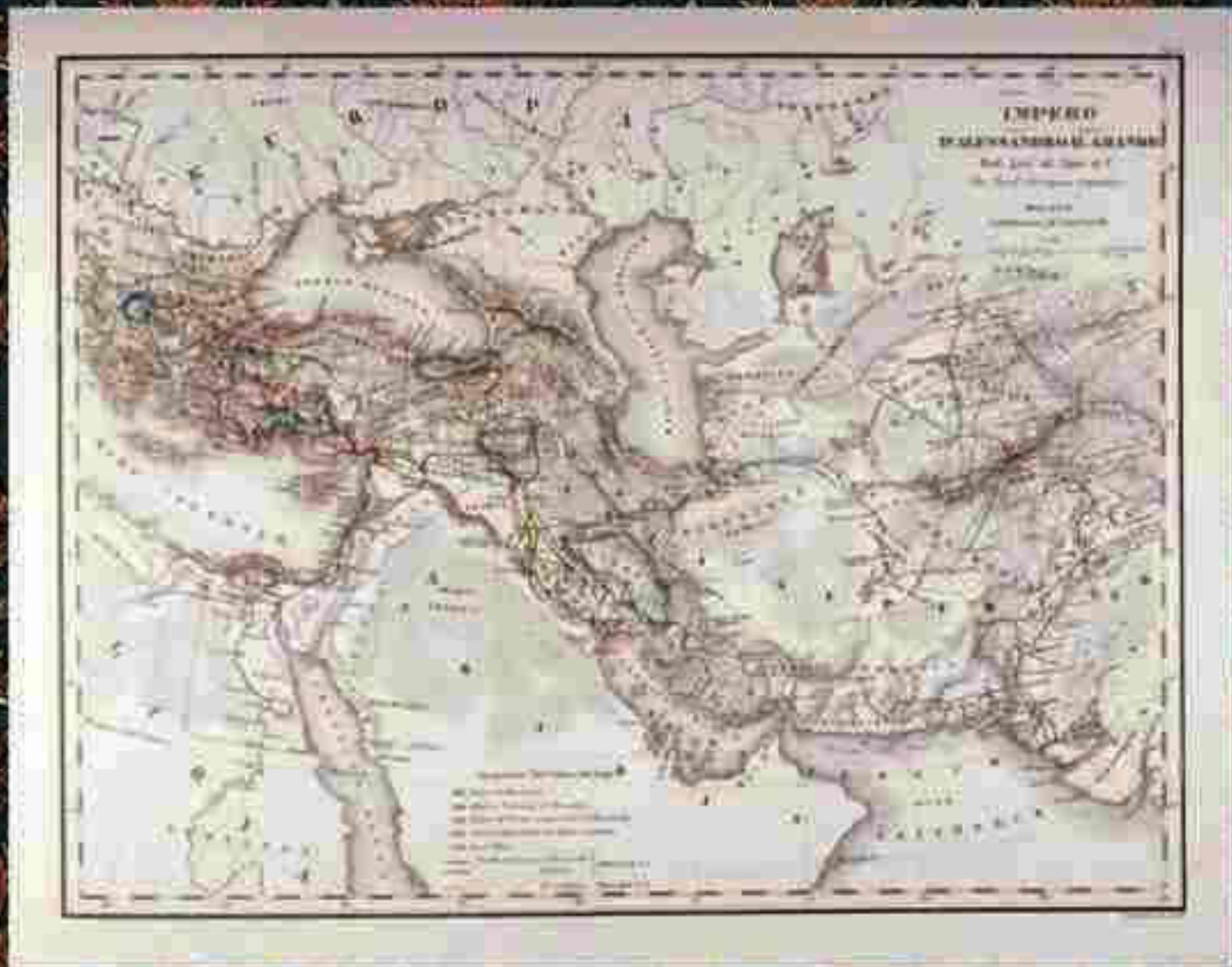



# Antiche mappe 5



<http://www.miomuseo.net/egg/sta/index.htm>



GERARDI MERCATORIS

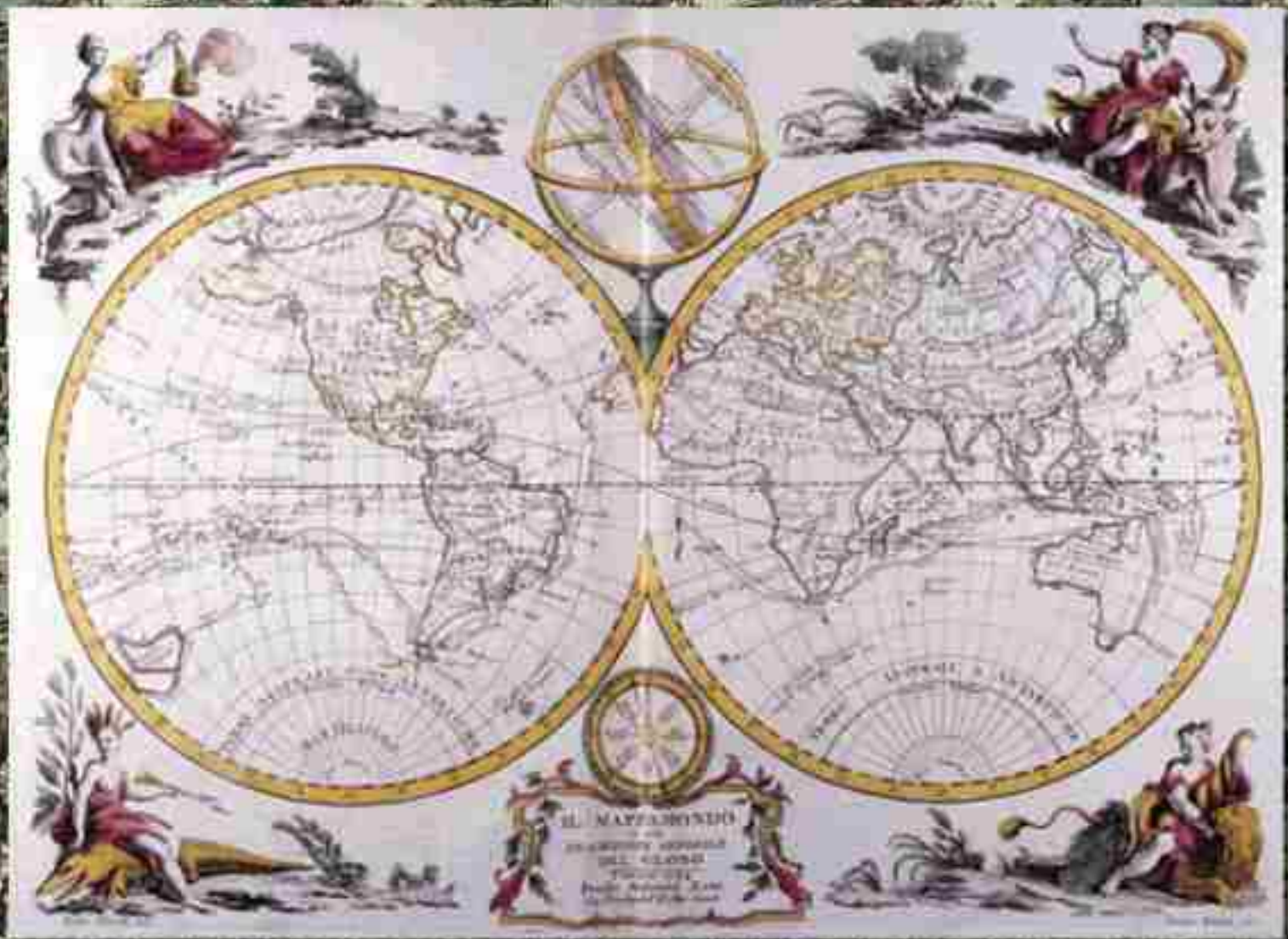
I. HONDII

# ATLAS NOVUS.

DESCRPTIO  
GEOGRAPHICA  
TOMI OCTO TERTIO,  
Tabulae sunt continendae  
sex & octiduae  
AMSTEL.  
TRESVS TOMIS  
DISTINCTA.

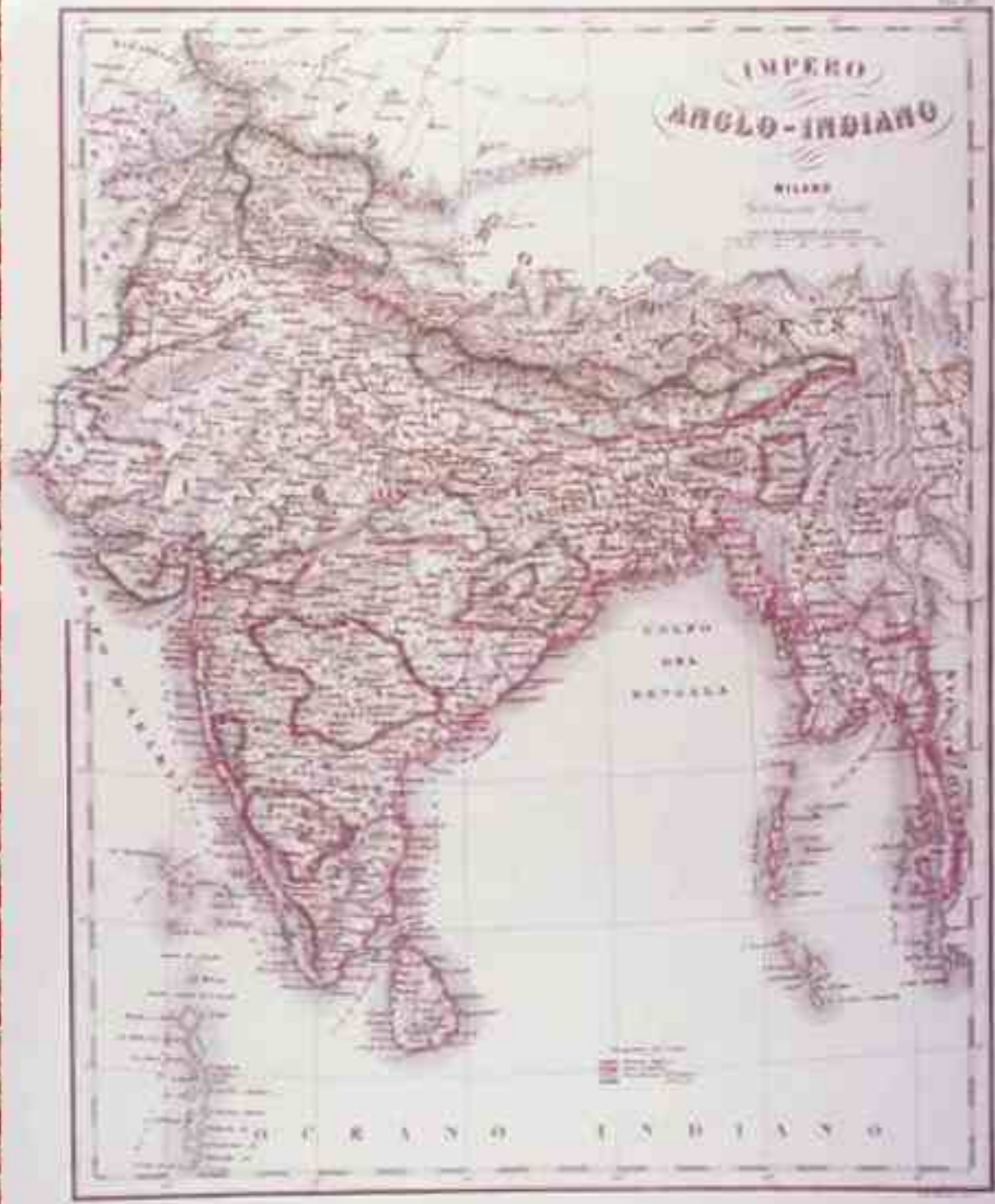












IMPERO  
ANGLICO-INDIANO

MILANO

INDIA  
MAGNANIMA

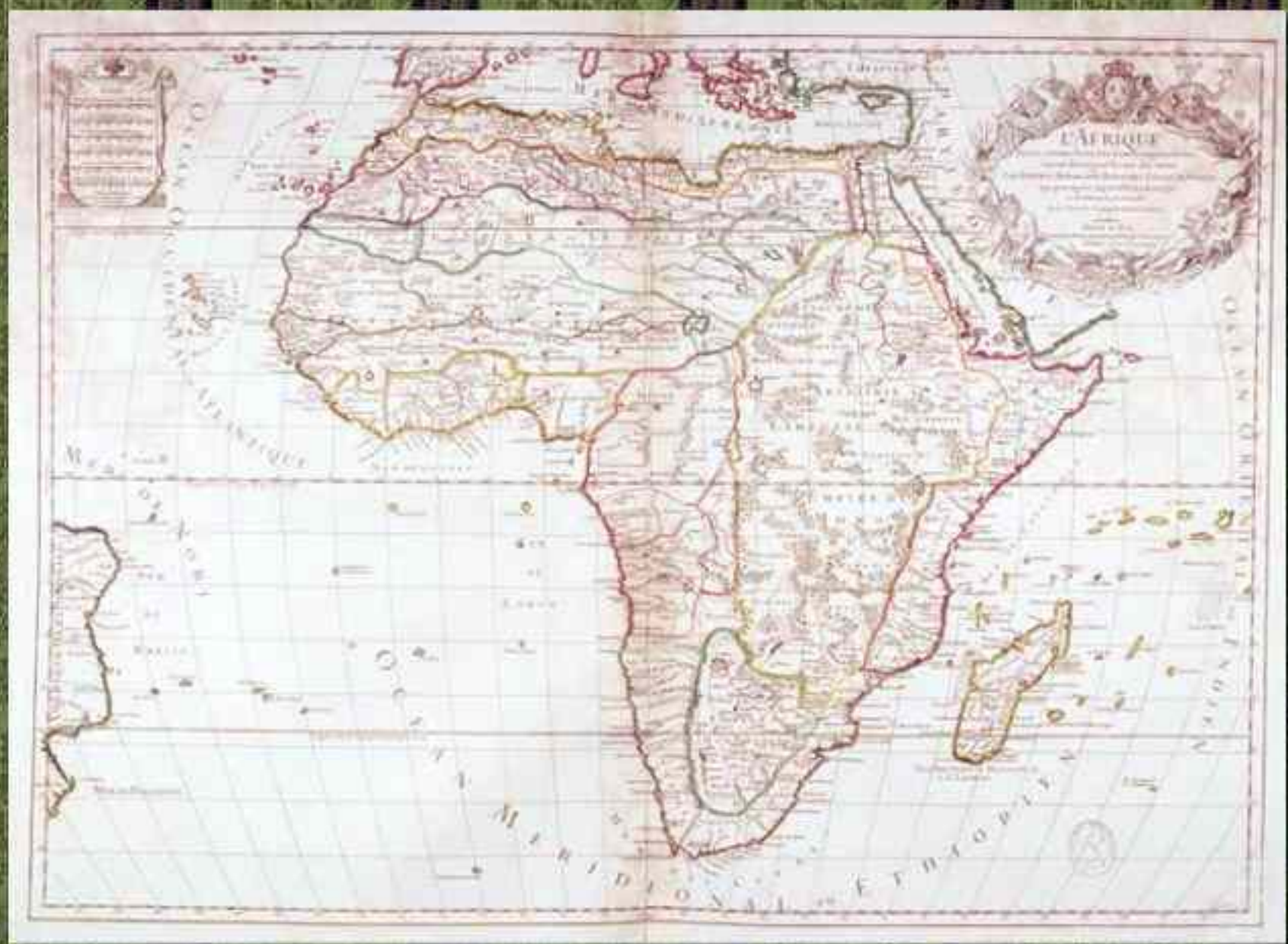
INDIA  
MAGNANIMA



ASIA

















<http://www.miomuseo.net/ogg/index.htm>